




NiDAR™ 4D


MULTI-DOMAIN SURVEILLANCE
& PROTECTION


marss.com

MARSS



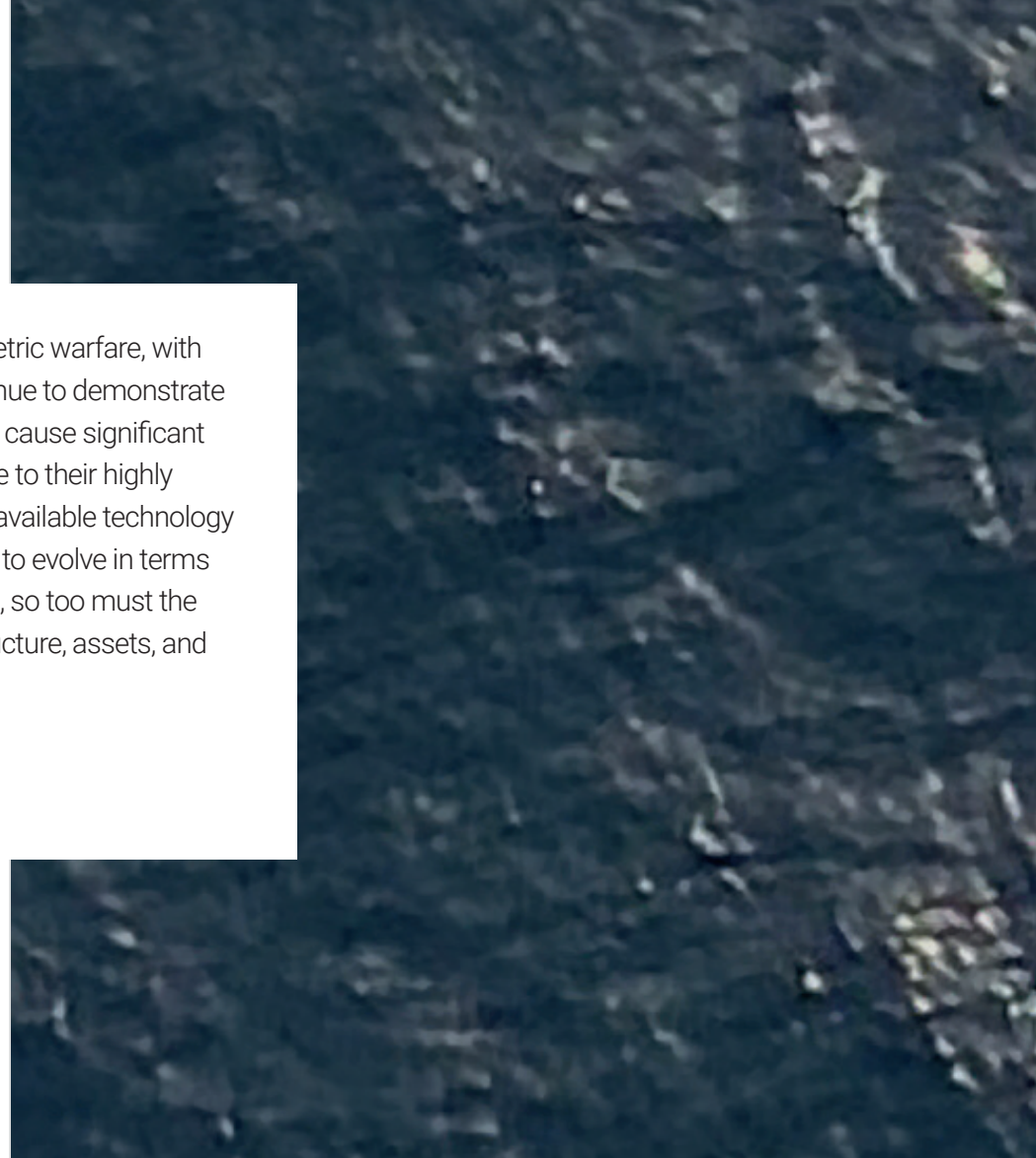
Ni NiDAR™ 4D





THE WORLD'S FASTEST EVOLVING THREAT...

Unmanned Systems (UxS) represent an operational step-change in asymmetric warfare, with the ability to strike in any domain - air, land, sea, and underwater. They continue to demonstrate an ability to exploit gaps in conventional defenses' intel and surveillance and cause significant damage to national infrastructure and strategic resources. This is largely due to their highly effective autonomous hunt and attack capability. Constructed from readily available technology and easily accessible by hostile forces due to low cost, this threat continues to evolve in terms of autonomy, range, and destructive payload. As offensive measures evolve, so too must the defense of the those tasked with protecting critical civil and military infrastructure, assets, and people.





UAS THREAT CATEGORIES

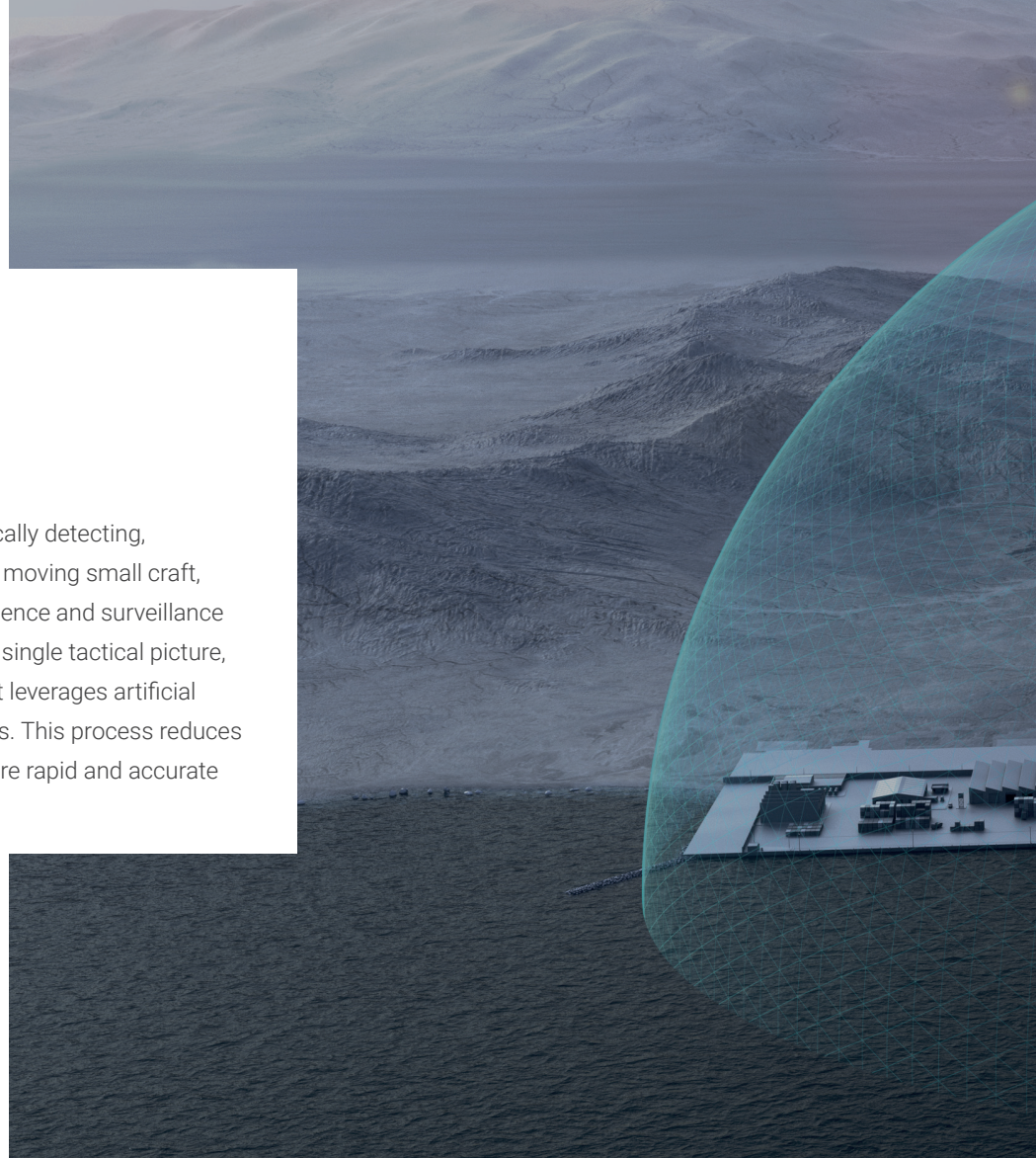



								
Category	Micro	CAT I	CAT II	CAT III 150kg - 600kg	CAT IV >600kg	UGV	USV	Subsurface
Altitude	200ft AGL	3,000ft AGL	5,000ft AGL	18,000ft AGL	65,000 ft MSL	N/A	N/A	100ft
Payload	200 g - 2 kg	2 kg - 20 kg	20 kg - 150 kg	>150 kg	>600 kg	N/A	N/A	N/A
Radius	5 km LOS	>25 km LOS	>25 km LOS	<200 km LOS	Unlimited BLOS	>100KM	>200KM	>200KM
Deployment	Hand deployed, ISR mission	Hand deployed, loitering munition	Hand deployed, loitering munition	Tactical formation	Operational theater	Operational Theatre	Operational Theatre	Operational Theatre

INTRODUCING NiDAR 4D


MULTI-DOMAIN PROTECTION, ACROSS AIR, LAND, SEA AND UNDERWATER

NiDAR 4D is a turnkey solution for surveillance and infrastructure protection, automatically detecting, classifying, and responding to multi-domain asymmetrical threats – aerial drones, fast moving small craft, divers and mini-submarines. MARSS core technology, NiDAR integrates several intelligence and surveillance streams (sensor fusion) to create operator situational awareness. Consolidated into a single tactical picture, multi-domain information is viewed and controlled via an easy-to-use C4i interface that leverages artificial intelligent's (AI) superior threat recognition, alerting users to only mission-critical events. This process reduces operator burden and human factors and increases decision-support that leads to a more rapid and accurate response.





NiDAR 4D FEATURES/BENEFITS



INTEGRATES STATE-OF-THE-ART SENSORS

Several surveillance and intelligence streams work together in unison for real-time operator situational awareness

FULLY MODULAR AND SENSOR AGNOSTIC

Integrates with existing systems or latest sensor solutions. Highly scalable with growth capability based on requirements

24/7, 360-DEGREE PROTECTION

NiDAR is always on alert, monitoring for UAS threats day and night, protecting from all approaches, reducing human factors or errors

UTILIZES NIDAR AI ENABLED TRACKING

NiDAR AI optimizes radar detection and camera positioning to track fast moving UAS, ensuring operators always have a prime view of the threat

HARNESSES AI THREAT RECOGNITION

Analyses object pattern behaviour (over 1000 objects known), ensuring operators are only alerted to critical events

INTUITIVE USER INTERFACE

Complex information is made simple, controlling multiple data sources with AI enabled decision-support. Includes blue force tracking

ACQUIRES DATA FROM PAST EVENTS

Utilizing machine learning, system becomes even more efficient with use, logging UAS speed, approach and manoeuvrability

FULLY INTEGRATED COUNTERMEASURES

Fixed or mobile systems in both kinetic and non-kinetic solutions, capable of defeating fast, high manoeuvring targets with speed and accuracy.

NATIONAL AND MOBILE C2 UNITS

Enables communication centrally with remote and local operators. System available in 2 fully integrated mobile platforms

INSTALLATION, INTEGRATION & SUPPORT

All software, sensors and effectors installed and integrated by qualified engineers. Operator familiarization training available

LAYERED DEFENCE

MULTI-DOMAIN SURVEILLANCE AND SITUATION ANALYSIS: FROM DETECTION TO DENIAL, NIDAR C2 SHOWS YOU EVERYTHING AND GIVES YOU CONTROL.

DETECT

NiDAR C2 equipped with Radar and RF monitoring for detection of objects across land, surface and air. Live view of objects and accurate sensor diagnostics enables users to observe, monitor and protect assets.

AI IDENTIFICATION


NiDAR's proprietary AI uses advanced algorithms, video and behaviour pattern recognition, object data points, event history analysis, RF signal monitoring and environment reports such as weather, location, and flight schedules to identify objects.

ALERT & MONITOR

Continuous surveillance technology to classify and rank potential threats, minimising false alarms and reliably projecting outcomes.

RESPOND

NiDAR's intuitive UI connects to countermeasure options including and not limited to RF jamming, GPS jamming, kinetic countermeasures for decisive elimination of threats. Countermeasures can be added to the system and expanded as threats and purpose of operations evolve.



NiDAR CUAS RADAR

FEATURES / BENEFITS

Omnidirectional

4 fixed arrays 90° Az, 90° El

Modular design

3 models, small to large

Small contacts


High resolution, low doppler

Target classification

AI auto classification of birds/noise

TECHNICAL SPECIFICATIONS

Coverage	360°, 4 fixed arrays each 90° Az, 90° El
Frequency	S-Band
Operating Temp	-40° to +55° (passive cooling only)
Model S Ranges	CAT2=15km; Transport Aircraft
Model M Ranges	CAT2=25km; Transport Aircraft=100km
Model L Ranges	CAT2=80km; Transport Aircraft=200km (c.2020)



NiDAR 4D MARITIME RADAR

FEATURES / BENEFITS

Omnidirectional

360° fixed array

Small contacts

High resolution low doppler capability

Auto tuning

No need for operator to tune radar

Target classification

AI auto classification of birds/noise

TECHNICAL SPECIFICATIONS

Antenna	5.5 m, horizontalG: ≥ 36.0 dBi; H: $\leq 0.40^\circ \pm 0.02^\circ$; V: $<16^\circ$ to 25 RPM
Frequency	9.25 to 9.55 GHz
Operating temperature	-15 to +55 °C (can be extended to -25° to +55 °C)
Size	330kg



NiDAR CUAS ADSB, DJI, IFF DETECTION

FEATURES / BENEFITS

C2 Integration

Auto verification of radar contact

ADSB database check

Auto verification of ADSB history

DJI pilot finder

Location of DJI UAV pilot

85% of COTS UAV

Standard drones covered


TECHNICAL SPECIFICATIONS

Working frequencies

978 MHz, 1030MHz, 1090 MHz, 2.4-2.5 GHz, 5.7-5.8 GHz

Detection range

ADSB = >50km/DJI = 8 or 16km



NiDAR CUAS RF DETECTION

FEATURES / BENEFITS

Detection/classification

Full 24/7 protection

Low Burden

No calibration, signal expertize or training required

Smart jamming

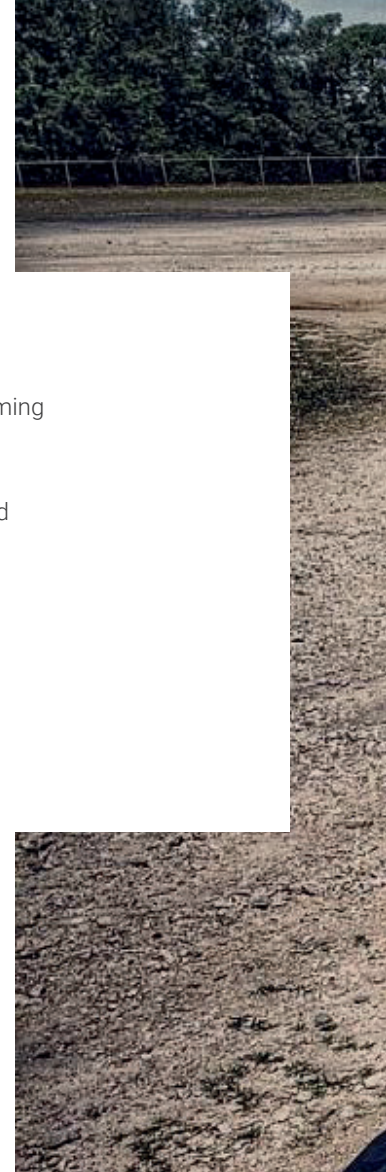
Uses RF input for targeted jamming

Technically proven

98% of standard drones covered

TECHNICAL SPECIFICATIONS

Control frequencies	Standard Kit: 2.4 GHz / 5.8 GHz / Wi-Fi Extended Frequency Kit: 433 / 868 / 915 MHz / 1.2 GHz / Wi-Fi
Detection range	Up to 3km horizontal; 1,500 ft vertical (variable with noise floor & environment)
Antennas	Omni Bifilar & Quadrafilair (RX), Dual Band (TX), Wi-Fi (Dual TX/RX), GPS (RX)





NiDAR CUAS Ai EO VERIFICATION

FEATURES / BENEFITS

Auto slew to cue

C2 integration, no operator control needed

NiDAR Ai image classification

Classes each object into 17 categories - bird, UAV, helicopter, airliner, tank, truck

Day & night

Cooled high-definition IR for 24/7 operation


Gyro stabilized

Operational in high wind or instable platforms

TECHNICAL SPECIFICATIONS

Daylight camera	High definition daylight imager (1920x1080 5mp continuous zoom)
Infrared core	Cooled mid-wave infrared (MWIR) 3-5 μ m Thermal Imager (1280 x 1024 pixel)
MX10 range	CAT2 detection ~14km
MX15 range	CAT2 detection ~20km





NiDAR CUAS OPERATOR ALERT

1.....MULTI-TOUCH CONTROL

Intuitive operation of sensors/effectors

2.....EVENT TIME-LINES

Navigate documented events

3.....ALERT RECORDS

Geo-located / time stamped data

4.....SECURITY LEVELS

User defined based on threat scenario

5.....ZONES & SETTINGS

Manage settings and protection zones

6.....DETAILED MAP

Satellite image and electronic map

7.....OBJECT IDENTIFICATION

Object/threat details including risk level

8.....OBJECT MONITORING & INTEL

Critical data on object bearing

9.....INTERACTIONS

Options to secure, monitor or engage

10.....LIVE VIDEO FEEDS

Automated tracking/camera handover

11.... OBJECT LOCATION

Colour and icon coded object detection

12.....PROTECTION ZONES

User defined warning and alarm zones

NiDAR CUAS CROSS PLATFORM COMMAND

COMPLETE CONTROL IN ANY LOCATION

With complete integration on existing or new platforms, NiDAR is easily accessible through a range of fixed and mobile command centers. This grants operators the full power of NiDAR virtually anywhere.

Multi touch-screen command and system control




Full 4D Command & Control



Web based platform and blue-force tracking of devices



Complete 360° Command & Control



Modified vehicle, equipped with CUAS capabilities



NiDAR CUAS RADIO FREQUENCY DENIAL

FEATURES / BENEFITS

Omnidirectional

360° protection, high to low frequencies

GPS jamming

Effective positioning system denial

UXV control jamming

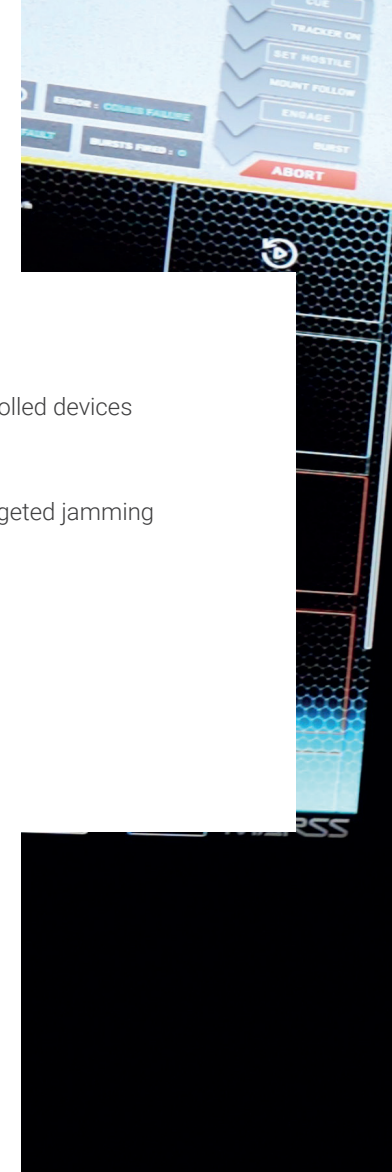
Denial of air/land remote controlled devices


Smart jamming

Uses RF detection input for targeted jamming

TECHNICAL SPECIFICATIONS

Frequency range	20 MHz – 6 GHz including GPS jamming
RF Power output	Up to 500W
Voltage in	20–35V
Operating temp	-20C to +55C





NiDAR 4D SONAR

FEATURES / BENEFITS

Long range

600 diver and 1,200 m UUV detection range

Wide bandwidth

Default 70 kHz with an in excess of 20 kHz

Low burden


No specialist sonar experience required

Target classification

Verification of divers and UUV for low false alarms

TECHNICAL SPECIFICATIONS

Accuracy	<1 m at 150m range
Frequencies	2.4 GHz, 5.8 GHz, 433 MHz, 915 MHz, 1.2 GHz (RMILEC, Draglonlink, Crossfire, Pixhawk, SiK Video)
Operating temperature	-20 to +50 °C
Size	35kg (air), 6kg (water)



NiDAR 4D LOUDHAILER

FEATURES / BENEFITS

Omnidirectional defense

Offers 360 deg. protection

Long range

Hailing ranges of up to 600 m

Programmable


Automatic/manual warnings and instructions

Low collateral

Disorientating but not dangerous to humans

TECHNICAL SPECIFICATIONS

Power output	110 V DC
Voltage In	20–35V
Operating depth	Omni Bifilar & Quadrafilar (RX), Dual Band (TX), Maximum 15m
Weight	5.4kg



NiDAR CUAS RADIO FREQUENCY DENIAL

FEATURES / BENEFITS

Omnidirectional

360° protection, high to low frequencies

GPS jamming

Effective positioning system denial

UXV control jamming

Denial of air/land remote controlled devices

Smart jamming

Uses RF detection input for targeted jamming

TECHNICAL SPECIFICATIONS

Frequency range	20 MHz – 6 GHz including GPS jamming
RF Power output	Up to 500W
Voltage in	20–35V
Operating temp	-20C to +55C



NiDAR CUAS AIRBURST CANNON SYSTEM

FEATURES / BENEFITS

Turnkey solution

First of its kind for UAS defence

Modular design

Fixed and mobile operator requirements

Cost effective

Cost savings per kill compared to legacy

Low impact

Minimized collateral damage

TECHNICAL SPECIFICATIONS

Round	PABM, 30x173mm
Range	1.5km (for CAT2 defence)
Round per min	200



LEADING DEFENCE TECHNOLOGY

HELPING NATIONS AROUND THE
GLOBE PROTECT WHAT THEY
VALUE MOST.


At MARSS, we help our customers strengthen their defence & security and modernize their cities. Our AI powered IoT platform, NiDAR provides a turnkey solution by fusing intelligence and surveillance to grant full situational awareness and control.

Threats are evolving and operation demand is ever changing. Working alongside hardware partners, we developed NiDAR to enhance command and control capabilities, fusing technology, sensors and countermeasures into a single tactical picture.

Trusted globally, our systems protects millions of lives against a multitude of threats across land, sea, underwater and air.

Driven by innovation, we invest in the research and design of new technology to save lives, and are committed to continuous development of our NiDAR platform to create smart and secure nations, protecting against future threats, today.

MARSS





MARSS

LONDON

14 Curzon Street
W1J 5HN
London, UK

MONACO

Villa C Olympea
6-8 Rue Augustin Vento
98000, Monaco

KSA

King Khalid Int. Rd.
Riyadh
Saudi Arabia

BRISTOL

40 Berkeley Square
BS8 1HP
Bristol, UK

info@marss.com / marss.com